

Water resources in Bulgaria under climate variability and change

VESSELIN ALEXANDROV & MARIN GENEV

*National Institute of Meteorology and Hydrology, Bulgarian Academy of Sciences,
66 Tsharigradsko Chaussee, 1784 Sofia, Bulgaria*
vesselin.alexandrov@meteo.bg

Abstract Variability of air temperature, precipitation and river runoff during the twentieth century in Bulgaria was investigated. Possible scenarios for air temperature, precipitation and annual runoff in the country were created. According to GCMs (Global Circulation Models) air temperature is expected to increase by between 3 and 5°C before the end of the twenty-first century. Precipitation is expected to increase during the winter and to decrease during the warm half-year. The total precipitation amount during the actual crop-growing season is projected to decrease due to the GCM simulated decrease of precipitation and because of shortening of the actual crop-growing season. The Decision Support System for Agrotechnology Transfer (DSSAT) was used to simulate the impact of climate variability and climate change scenarios on the parameters of the soil water balance during the maize growing season. Adaptation strategies and options in respect to water resources including irrigation under climate change are also considered.

Key words Bulgaria; climate variability and change; Decision Support System for Agrotechnology Transfer (DSSAT); maize; river runoff; soil water balance

INTRODUCTION

The Earth's climate has exhibited marked "natural" variations and changes, with time scales ranging from millions of years down to one or two years. The global average surface temperature increased over the twentieth century by $0.6 \pm 0.2^\circ\text{C}$ (e.g. IPCC WG1, 2001). Europe has a very diverse hydrological background, reflecting its varied climate and topography. In the south, including Bulgaria, there is very significant variation in flow through the year, with long, dry summers (e.g. IPCC WG2, 2001). A succession of droughts has illustrated southern Europe's vulnerability to hydrological extremes. However, there are many other water-related pressures on Europe's environment (e.g. Stanners & Bourdeau, 1995), such as increasing demand for water, particularly in the south, and subsequent increases in abstractions (e.g. IPCC WG2, 2001).

The objective of this study was to assess some aspects of water resources (precipitation, river runoff, groundwater, components of the soil water balance under maize growth) in Bulgaria under climate variability during the twentieth century and projected climate change for the twenty-first century.

MATERIAL AND METHODS

Daily data for mean air temperature and precipitation from 16 weather stations across the country with elevations below 800 m were gathered for the period 1901–2000

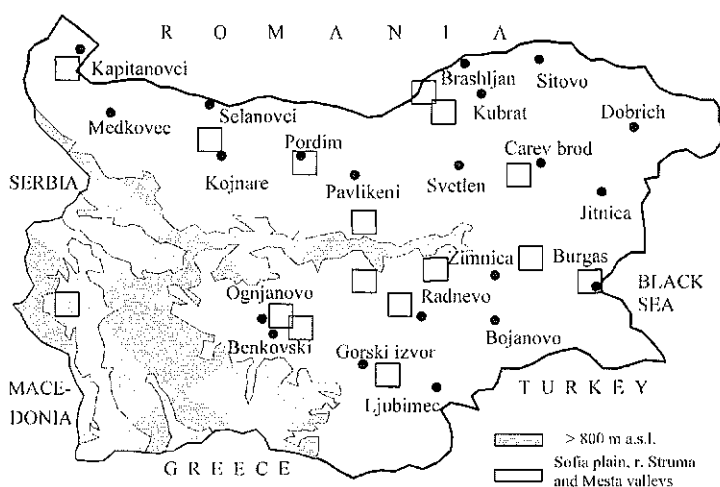


Fig. 1 Spatial distribution of weather stations (□) and experimental crop variety stations (•) used in the study.

(Fig. 1). All observed meteorological data, that were used in this study, were provided by the weather network of the Bulgarian National Institute of Meteorology and Hydrology.

Three hydro-climatic regions are distinguished in Bulgaria: the Danubian catchment basin (north Bulgaria), the Black Sea catchment basin (east Bulgaria) and the Mediterranean catchment basin (south Bulgaria). The river runoff was investigated for the period 1935–1997 on the base of 152 hydrological stations.

The IBSNAT project has developed a computerized Decision Support System for Agrotechnology Transfer (DSSAT) which integrates soil, weather and crop databases with dynamic crop simulation models (e.g. Tsuji *et al.*, 1998). The DSSAT CERES model for maize was previously (e.g. Alexandrov & Eitzinger, 2001) calibrated and validated for the agrometeorological conditions of 21 experimental crop variety stations across the country (Fig. 1). A maize hybrid with a medium crop-growing season was used. Standard agrotechnological data such as planting date, depth and density, as well as fertilizing amounts, were averaged for the last years and applied as model input. The automatic irrigation option of the CERES model was selected for irrigation applications, so that water would not be a limiting factor in the simulation. Respective soil profiles, applicable for the locations used in this study, were also applied as required model input. Daily weather data for the period 1961–1997 were gathered from the nearest weather stations.

Most climate change studies use estimates of regional climate change from global circulation models. The 30-year averaged transient GCM (Global Circulation Model) meteorological outputs were provided for this study by the IPCC DDC (Intergovernmental Panel on Climate Change Data Distribution Center) for the periods: 1961–1990, 2010–2039, 2040–2069 and 2070–2099 (the last three periods are referred to as 2020s, 2050s and 2080s). The GCMs which were used in the study include the ECHAM4, HadCM2, CGCM1, CSIRO-Mk2b and GFDL-R15 models (e.g. IPCC DDC, 1999).

RESULTS AND DISCUSSION

Climate and river runoff long-term variability during the twentieth century

A minimum of annual temperature in the country appeared in the 1900s. In the earlier 1940s there was also a cold spell. There were no significant air temperature fluctuations in the 1970s and 1980s. A slight warming has been observed since the middle of the 1980s. Generally, there is no significant overall trend of mean annual air temperature in Bulgaria for the twentieth century (Fig. 2).

Annual precipitation in Bulgaria varied considerably from year to year during the twentieth century (Fig. 3). The country has experienced several drought episodes during the twentieth century, most notably in the 1940s and 1980s. Drought spells in the 1940s and 1980s were observed everywhere across the country. Drought in Bulgaria was most severe in 1945 and especially 2000, with precipitation 30% less than current climatic (1961–1990) values (Fig. 3). Generally, the variations of mean annual precipitation in Bulgaria showed an overall decrease.

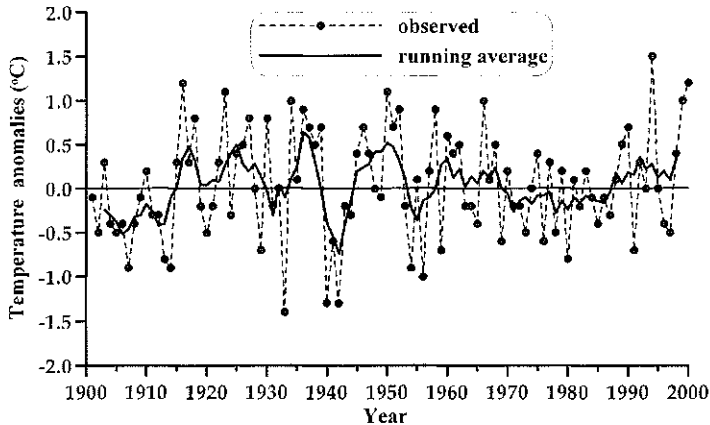


Fig. 2 Long-term anomalies of annual air temperature, relative to 1961–1990.

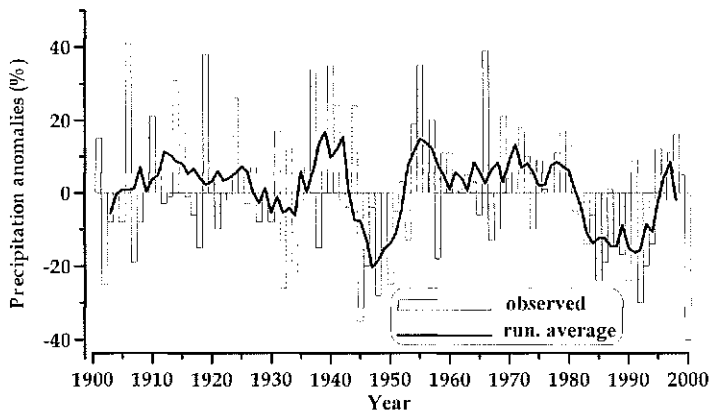


Fig. 3 Long-term anomalies of annual precipitation, relative to 1961–1990.

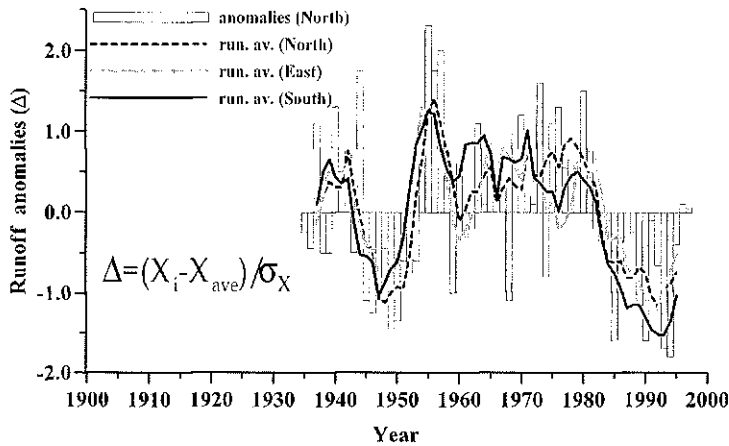


Fig. 4 Anomalies of annual river runoff in Bulgaria, relative to 1961–1990.

Figure 4 presents anomalies and the 5-year running average of annual river runoff in north Bulgaria from 1935 to 1997. The running averages of runoff in east Bulgaria and south Bulgaria are also shown. The runoff anomalies follow the anomalies of annual precipitation (Figs 2 and 4). There were significant runoff reductions at the end of the 1940s and especially during the last two decades (1980s and 1990s). According to the obtained results the runoff status was worst in southern Bulgaria (Fig. 4).

The period in which runoff and precipitation in Bulgaria were below the norm is 1982–1994. It is characterized with a 31% decrease of runoff in Bulgaria relative to the norm for the period 1980–1996. The depressions in the dry spell were most strongly expressed in 1990, 1993 and 1994 when an absolute minimum of the period 1980–1995 occurred: from 0.31 until 0.43, relative to the norm, with a very low return probability.

The last drought period (1982–1994) also considerably affected groundwater in Bulgaria. Most springs were with reduced discharge and wells showed lower water levels. The reduction of spring discharge was determined to be up to 20–30%. The

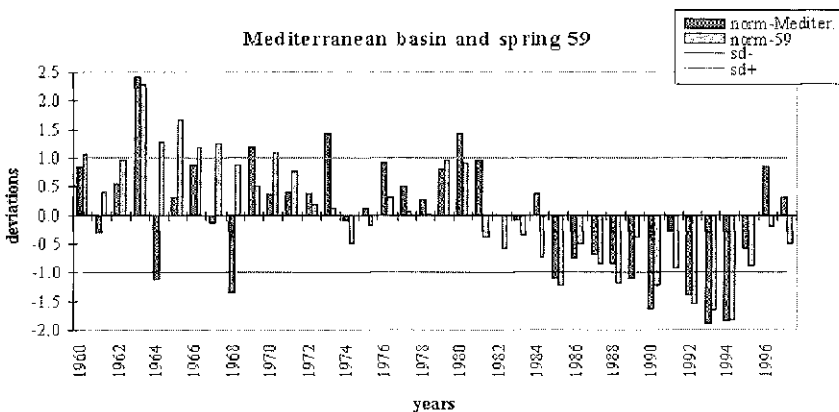


Fig. 5 Variations of Mediterranean basin runoff and spring 59 in south Bulgaria.

chronological structure of the drought was similar to that of the river discharge. Generally, the groundwater anomalies followed the river runoff and therefore the precipitation anomalies (Fig. 5). For north Bulgaria and south Bulgaria the groundwater decrease was most severe in 1994 as well as in 1992 and 1993. The highest observed decrease in east Bulgaria occurred in 1989 and 1994, respectively.

Simulation of soil water balance components for the period 1961–1997: a case study for maize

The DSSAT program was used to simulate different components of the soil water balance during the crop-growing season of maize from 1961 to 1997. The numbers of irrigation applications vary around their averages (between 8 and 11 in north Bulgaria and between 9 and 12 in south Bulgaria). Naturally, there is strong correlation between irrigation and precipitation amounts—seasons with lower precipitation were characterized by higher irrigation totals. Total irrigation amount in 1996, which was necessary for normal maize growth development and yield formation in the country, was around 350 mm. The water demands for irrigation applied in south Bulgaria were higher than the irrigation amounts in north Bulgaria due to less precipitation and higher air temperatures. Seasonal precipitation varied considerably during the period investigated—from less than 100 mm to more than 500 mm. The evapotranspiration variations were higher in north Bulgaria than in south Bulgaria. The variations of surface runoff followed precipitation variations. Seasonal water drainage, for example, was above 160 mm in 1991 at experimental crop variety station Kubrat (north Bulgaria) due to higher seasonal precipitation, followed by significant seasonal runoff. However, in some years water drainage was very low, for example in 1968, 1985 and 1985.

TREND SCENARIOS

The results obtained for the twentieth century showed there would be some changes in the water resources in the country. Table 1 represents five future scenarios for annual air temperature, precipitation and runoff in Bulgaria, assuming the current trends and also the last severe drought period (1982–1994). Annual river runoff is expected to decrease by up to 14% in 50 years and to be 20% less at the end of the century in respect to the current climate. When a severe drought period is also assumed within the study, the expected decrease of annual runoff in Bulgaria is between 39 and 45%.

Table 1 (Pessimistic) scenarios for future development of hydrological processes in Bulgaria.

Element	Model 1 Trend 2050	Model 2 Trend 2100	Model 3 Drought 1982–1994	Model 4	Model 5
	T1	T2	D	T1 + D	T2 + D
Air temperature	+0.5°C	+0.7°C	+0.2°C	+0.5°C	+0.7°C
Precipitation	-4%	-6%	-12%	-15%	-17%
Runoff	-14%	-20%	-31%	-39%	-45%

into rivers; conserving or liquidation of drillings, regarding non-utilized groundwater; providing wastewater purification; etc.

To overcome the water-supply crisis the following could be implemented: building water reservoirs to catch spring high water flows; reconstruction of water-supply networks; appropriate water-supply zoning and provision of necessary equipment providing utilization of the whole water input; completing buildings/equipment etc. of local importance for solving the problems of water-supply for drinking and daily wants; etc.

As a result of the expected warming and precipitation deficit, changes in water use of maize in Bulgaria are projected. The simulated irrigation demands increased; however, the total water amount for irrigation decreased due to considerable shortening of the maize crop-growing duration. That result does not mean avoiding the expected problem with water scarcity. It should be noted that a decrease of the growing season leads to a decrease of maize yield. That is why maize hybrids with longer growing duration should be grown under expected warming. Therefore, the problem concerning the water applied for crop irrigation definitely exists. The adaptation options for an increase of the irrigation effectiveness should include: introduction of irrigation technologies with decreased water charges and without losses under water transport and spreading; restoring and reconstruction of the already constructed hydro-meliorative fund; reconstruction and building of new test-pits for utilization of groundwater; utilization of river water and precipitation during the winter season for storing for irrigation water; utilization of wastewater and drainage system water.

Finally, the formation of knowledge and sense of water resources saving may include an active media policy; development of a new attitude of the population to water; development of regular rubrics informing the population about the current status of water resources; public control on water thefts and waste; and involving non governmental organizations in the problems of water saving and waste.

Acknowledgements This work was partially supported by the INCO-Copernicus project ERBIC 15CT 98 0105, ACCELERATES/ACCELCEEC project (EC contract no. EVK2-CT2000-00061) and the Austrian Federal Ministry of Education, Science and Culture.

REFERENCES

- Alexandrov, V. & Eitzinger, J. (2001) Adaptation of crop-weather models in Austria and Bulgaria. In: *Proc. Fifth European Conference on Applications of Meteorology ECAM' 2001* (CD version). Budapest, Hungary.
- IPCC DDC (Intergovernmental Panel on Climate Change Data Distribution Centre) (1999) Data/Information Supplied by the IPCC Data Distribution Centre for Climate Change and Related Scenarios for Impact Assessments, Version 1.0, April 1999.
- IPCC WG1 (Intergovernmental Panel on Climate Change Working Group I) (2001) Third Assessment Report Climate Change 2001: The Scientific Basis. <http://www.ipcc.ch/pub/tar/wg1/index.htm>.
- IPCC WG2 (Intergovernmental Panel on Climate Change Working Group II) (2001) Third Assessment Report Climate Change 2001: Impacts, Adaptation and Vulnerability. <http://www.ipcc.ch/pub/tar/wg2/index.htm>.
- Stanners, D. & Bourdeau, P. (1995) *Europe's Environment: The Dobris Assessment*. European Environment Agency, Copenhagen, Denmark.
- Tsuji, G., Hoogenboom, G. & Thornton, P. (1998) *Understanding Options for Agricultural Production*. Kluwer Academic Publishers, Dordrecht, The Netherlands.
- Vodno delo (2001) Programme of the government of Republic of Bulgaria for the necessary measures under drought conditions, *Vodno delo* 1/2, 4-7 (in Bulgarian).